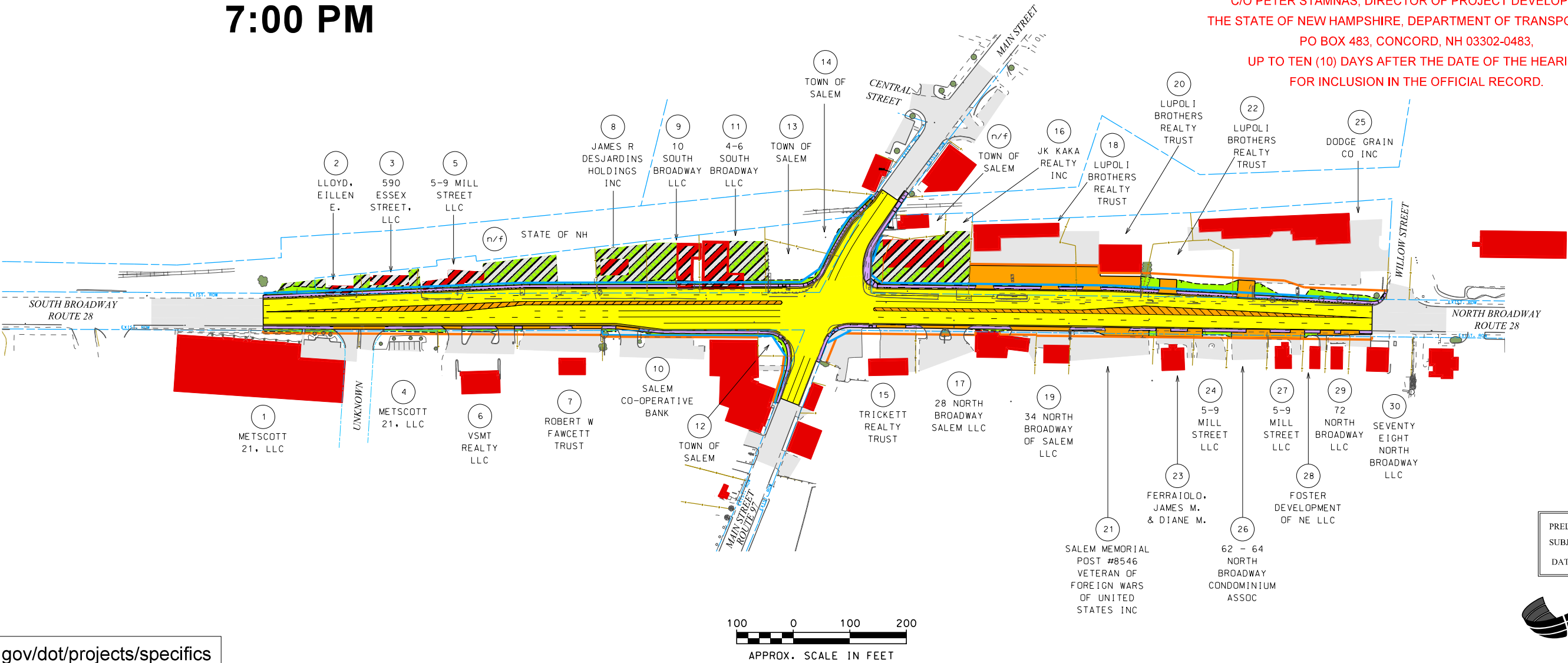


**PUBLIC HEARING**  
**SALEM HIGH SCHOOL**  
**44 GEREMONTY DRIVE, SALEM, NH**  
**THURSDAY, OCTOBER 19, 2017**  
**7:00 PM**
















**Attention**

THE COMMISSION APPOINTED BY THE GOVERNOR AND EXECUTIVE COUNCIL TO DETERMINE THE NECESSITY OF THIS PROJECT CONSISTS OF:  
RICHARD ADAMS  
THOMAS MORGAN  
JOSEPH TITONE

WRITTEN STATEMENTS AND OTHER EXHIBITS MAY BE SUBMITTED TO THE CHAIRPERSON OF THE COMMISSION  
C/O PETER STAMNAS, DIRECTOR OF PROJECT DEVELOPMENT  
THE STATE OF NEW HAMPSHIRE, DEPARTMENT OF TRANSPORTATION  
PO BOX 483, CONCORD, NH 03302-0483,  
UP TO TEN (10) DAYS AFTER THE DATE OF THE HEARING  
FOR INCLUSION IN THE OFFICIAL RECORD.



[www.nh.gov/dot/projects/specifics](http://www.nh.gov/dot/projects/specifics)

	Proposed Work		Trees		Buildings To Be Removed
	Existing Pavement (Roadways, Drives, Sidewalks, etc.)		Property Lines		Removal of Existing Pavement Outside of Slope Work
	Existing Gravel Drives		Existing R.O.W. (Right-of-Way)		Parcel Number
	Proposed Sidewalk		Proposed R.O.W.		
	Proposed Drives, Parking Areas, or Painted Islands		Existing Easement Lines		
	Building		Proposed Easement Lines		

**Project Informational Map**

**SALEM**  
**X-STP-X-5399(011)**  
**12334**

